EGYPTE

EGYPT







Abbas Pacha



GOVERNMENT—British Protectorate since December 18th, 1914; formerly a Khedivate under the suzerainty of Turkey. AREA—About 350,000 square miles, exclusive of the Soudan. POPULATION—11,189,978. CAPITAL—Cairo, with 654,476 inhabitants. LAST KHEDIVE—Abbas Hilmi, born July 14th, 1874, succeeded to the throne January 7th, 1892. SULTAN—Hussein Kamil Pasha, proclaimed December 19th, 1914.

STANDARD COIN—1 piastre=40 paras=10 milliemes.

Watermarked Pyramid and Star
1866



Unwatermarked
1866



Watermarked Crescent and Star
1867



5 Pi
BROWN

1879



1879



1882



ÉGYPTE

EGYPT

1884









1888-89

1888-89





1893











POSTAGE DUE STAMPS

Watermarked Crescent and Star

1884





1 Pi RED	2 Pi RED	5 Pi RED

Unwatermarked

1886









1888

Like cut 2 M GREEN		1 Pi BLUE	2 Pi YELLOW	5 Pi GRAY

Watermarked Crescent and Star

1889









1898



OFFICIAL STAMP

Watermarked Crescent and Star

1892





ÉGYPTE

EGYPT





Abbas Hilmi



GOVERNMENT—British protectorate since December, 1914; formerly a Khedivate under the suzerainty of Turkey. AREA—About 350,000 square miles exclusive of the Soudan. POPULATION—11,189,978. CAPITAL—Cairo, with 654,476 inhabitants. LAST KHEDIVE—Abbas Hilmi, born July 14th, 1874, succeeded to the throne January 8th, 1892. SULTAN—Hussein Kamil Pasha, proclaimed December 19th, 1914.
STANDARD COIN—1 piastre (5 cents)=40 paras=10 milliemes.

Watermarked Crescent and Star

1907



1914



1915



EGYPTE





















CANAL DE SUEZ

































ÉPIRE

1914. — Timbres provisoires émis par les insurgés.







1
1 l. noir et bleu.



2	3	4
5 l. bleu et rouge.	10 l. brun-rouge et noir.	25 l. bleu et rouge.

1914. — Soldat tirant. Percés en zigzag.



1914. — Id. Légende : ΑΥΤΟΝΟΜΟΣ ΗΠΕΙΡΟΣ.



11	12
2 dr. gris.	5 dr. vert foncé.

1914. — Aigle à deux têtes et inscriptions. Dentelés.



12 b	12 c
10 l. noir.	25 l. noir.

ÉQUATEUR

ECUADOR





GOVERNMENT—Republic. AREA—116,000 square miles. POPULATION—1,272,000. CAPITAL—Quito, with 70,000 inhabitants. PRESIDENT—Dr. Alfredo Baquerizo Moreno, assumed office September 1st, 1916.

STANDARD COIN—1 peso or sucre=8 reales=100 centavos.

1865

Quadrille Paper
1 R
YELLOW

1872

1 R
YELLOW

1872

1881

1882

1892

1892

ÉQUATEUR

ECUADOR

1893-94



1894



1894 1895



1895



d Liberty Cap

1896



96 1896-97





ÉQUATEUR

ECUADOR

Jubilee Issue

Unwatermarked

1896













Like next cut

1 C

On 1 C

VERMILION

2 C

On 2 C

BLUE





1897



2 C

YELLOW BROWN





20 C

BLACK



1 S

CARMINE

5 S

DARK BLUE

Same Surcharge

On Issue of 1895

1 C

BLUE

2 C

YELLOW BROWN

10 C

VERMILION

20 C

BLACK

1 S

CARMINE

5 S

DARK BLUE











ÉQUATEUR

ECUADOR

1897



1 S
CARMINE





Issue of 1894
Surcharged
1897 y 1898
10 C
VERMILION

Same Surcharge
On Issue of 1895
2 C
YELLOW BROWN

1 S
CARMINE

5 S
DARK BLUE



20 C
ORANGE





2 C
BLUE

ÉQUATEUR

ECUADOR





GOVERNMENT—Republic. AREA—116,000 square miles. POPULATION—1,272,000. CAPITAL—Quito, with 70,000 inhabitants. PRESIDENT—General Leonidas Plaza, elected April 1st, 1912.

STANDARD COIN—1 sucre=100 centavos.

1901





1903





Like 5 C
50 C
YELLOW
AND BLACK

ÉQUATEUR

ECUADOR

1906



1907









EQUATEUR

ECUADOR

1909





1910

Type of 1906
Dated 1905-1906
1 C
On 5 C
GREEN



1911-13



12



ÉQUATEUR

ECUADOR

1915-17



1917



1920. Various portraits, etc. Perf.



Green



9 c. Carmine (Antepara) — 15 c. Slate (Urdaneta) — Blue



30 c. Violet (Letamendi)	40 c. Sepia (Escobedo)		60 c. Blue (Illingworth)	70 c. Grey (Roca)	80 c. Yellow (Rocafuerte)

222

90 c. vert.

Bolivar

223

1 s. bleu.

ÉQUATEUR

ECUADOR

OFFICIAL STAMPS

1886



1887



1892



1894



2 C
LAKE



1895



ÉQUATEUR

ECUADOR

OFFICIAL STAMPS

Watermarked Liberty Cap

1896



Unwatermarked

1897-98

Official Stamps of 1894 Surcharged **1897 1898** 1 C GRAY BLACK	2 C GRAY BLACK	5 C GRAY BLACK	10 C GRAY BLACK	20 C GRAY BLACK	50 C GRAY BLACK	1 S GRAY BLACK
						1 S GRAY BLACK
Same Surcharged **1897 У 1898** 1 C GRAY BLACK	2 C GRAY BLACK	5 C GRAY BLACK	10 C GRAY BLACK	20 C GRAY BLACK	50 C GRAY BLACK	1 S GRAY BLACK
Official Stamps of 1895 Surcharged **1897 1898** 1 C GRAY BLACK		5 C GRAY BLACK	10 C GRAY BLACK	20 C GRAY BLACK	50 C GRAY BLACK	1 S GRAY BLACK

ÉQUATEUR

ECUADOR

OFFICIAL STAMPS

1897-98



10 C
GRAY BLACK





1 S
GRAY BLACK

Same Surcharged **1897 Y 1898** 1 C GRAY BLACK	2 C GRAY BLACK	5 C GRAY BLACK	10 C GRAY BLACK	20 C GRAY BLACK	50 C GRAY BLACK	1 S GRAY BLACK

1898-99



20 C
On 50 C
LILAC



Green Surcharge
5 C
On 50 C
LILAC

Red Surcharge
5 C
On 50 C
LILAC

20 C
On 50 S
GREEN

1899



Red Surcharge
2 C
On 5 C
BLUE





EQUATEUR – Timbres Fiscaux -postaux

Timbres avec millésimes 1881-1882 – surcharge au milieu du timbre

1887 – Millésime 1887-1888



1889 – Timbres de 1887 avec 1889-1890 en surcharge oblique



EQUATEUR – Timbres Fiscaux –postaux

Timbres de 1893 avec surcharge gros chiffres

Timbres de 1893 avec surcharge petits chiffres





1897 – Millésime 1897-1898











Non-émis

Non-émis







Surchargés

EQUATEUR – Timbres Fiscaux –postaux

1903 – Timbres de 1901 surchargés







1905 – Millésime 1905-1906



1907-08 – Timbres de 1905 surchargés





ÉQUATEUR

(RÉPUBLIQUE)



ÉRITHRÉE

1893. — Timbres d'Italie de 1863-91 avec « Colonia Eritrea » en surcharge.



	9	60 c. violet.		11	5 l. carmin et bleu.

1896-99. — Timbres d'Italie de 1891-97 avec la même surcharge.



18
45 c. olive.

1903. — Timbres d'Italie de 1901 avec la même surcharge.





1905. — T. d'Italie de 1905 avec la même surcharge.





ÉRITHRÉE

1908-16. — Timbres d'Italie de 1906-11 avec la même surcharge.



36

10 l. olive et rose.

1910-16. — Sujets divers. Légende : COLONIA ERITREA. Dentelés.



1916. — Timbres d'Italie de 1915-16 avec ERITREA en surcharge.



1916. — Timbre de 1910-16 surchargé.



1918-21. — Timbres d'Italie de 1917-20 surchargés.
Colonia Eritrea.



ERITREA.



1922. — Timbres d'Italie de 1921 (Victoire) avec ERITREA en surcharge.

50	51	52	53
5 c. vert.	10 c. rouge.	15 c. ardoise.	25 c. outremer.

1922. — Timbres de la Somalie italienne de 1906-16 avec ERITREA en surcharge.

54	55	56	57	58	59	60
2 c. s. 1 b. brun.	5 c. s. 2 b. vert.	10 c. s. 1 a. rouge-br.	15 c. s. 2 a. brun-orge.	25 c. s. 2 ½ a. bleu.	50 c. s. 5 a. jne fcé.	1 l. s. 10 a. violet-brun.

GOVERNMENT—Kingdom. AREA—190,050 square miles. POPULATION—20,747,893. CAPITAL—Madrid, with 647,760 inhabitants.
KING—Don Alfonso XIII; born May 17th, 1886; succeeded on same day.
STANDARD COIN—1 escudo=1 peseta=10 reales=100 centimos=1000 milesimos. 1 real=8 cuartos=34 maravedis.



ESPAGNE

SPAIN



1850. — Effigie d'Isabelle II dans un cadre rectangulaire.



2		4	5
12 c. lilas.		6 r. bleu.	10 r. vert.

1851. — Même effigie à droite dans un ovale.



7		10
12 c. lilas.		6 r. bleu.



1852. — Même effigie à gauche dans un cercle.



13	14		16
12 c. lilas.	2 r. rose pâle.		6 r. bleu-vert.

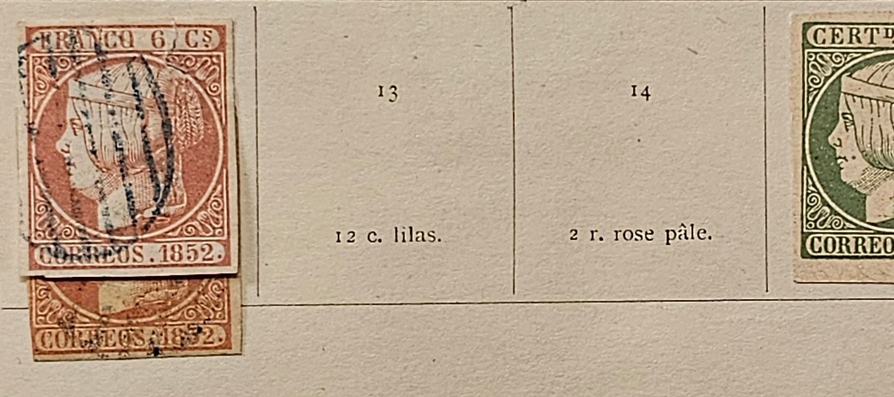

1853. — Même effigie à droite dans un ovale.



18	19	20	21
12 c. violet.	2 r. rouge.	5 r. vert.	6 r. bleu.

1853. — Timbres de Madrid.



23
3 c. bronze.

1854. — Armoiries. Fond de couleur.



25	26	27
2 r. rouge.	5 r. vert.	6 r. bleu.

1854. — Même genre. Fond blanc.



28-32	30-31
2 c. vert. 32	1 r. bleu.

1855-60. — Effigie d'Isabelle II à droite.



44		37-41-46
12 c. orange.		2 r. violet.







1867-69. — Effigie d'Isabelle II. Lettres de couleur sur blanc. Dentelés.

99	100 m. brun.	101





101	19 c. brun.

1870. — Effigie allégorique de trois quarts à gauche. Dentelés.



1872. — Genre de 1867. Dentelés.



111	1 esc. 600 m. lilas.	112	2 escudos, bleu.	114	19 cuartos, vert.





116	5 c. vert.

1872-73. — Effigie d'Amédée Ier de trois quarts à droite. Dentelés.



118	6 c. bleu.	119	10 c. lilas.	122	20 c. lilas.







1872-73. — Même effigie de profil à droite. Dentelés.



1873. — Chiffre, couronne royale.



127	4 p. brun.	128	10 p. vert.

1874. — Armoiries.

Non dentelé. Dentelé.



151
10 c. brun.



1876. — Chiffre, couronne royale.



12



14



ESPAGNE

1879. — Même effigie à gauche. Dentelés.

1889-99. — Effigie d'Alphonse XIII à droite. Dentelés.

1901-05. — Effigie d'Alphonse XIII de trois quarts à droite. Chiffre au verso. Dentelés.

225

10 p. orange.

ESPAGNE

INSURRECTION CARLISTE

BISCAYE ET NAVARRE

1873. — Grosse effigie à gauche.



1874. — Effigie à droite.



1875. — Même genre.







CATALOGNE

1874. — Effigie à droite.



VALENCE

1874. — Même effigie.



RETOUR

1875. — Inscriptions dans un cercle.



1

Noir s. azuré.

1869. — Lég. : Cartilla postal.



FRANCHISE

1881. — Livre ouvert.



TIMBRES DE SERVICE

1854. — Armoiries. Noir sur couleur.



4

1 libra, bleu.

1855. — Id. Cadre ovale.



1895. — Type des T.-P. de 1889. Dentelé.



1896-98. — Armoiries. Dentelés.



SPAIN

Offices in Morocco

1903-09





Blue Surcharge	
5 C	
GREEN	



20 C	
GREENISH	
BLACK	





1 P	
LAKE	



10 P	
BROWN	
ORANGE	

1909-10





20 C	
OLIVE GREEN	



25 C		50 C	1 P	4 P	10 P
DEEP BLUE		SLATE BLUE	LAKE	DEEP VIOLET	ORANGE



1914





.40 C	50 C			
ROSE	SLATE BLUE			



10 P	
ORANGE	





POLYNESIE

SPAIN

Offices in Morocco

1915

Spanish Stamp of 1877-78 Surcharged Like next cut

¼ C

BLUE GREEN





4 P
DEEP VIOLET

10 P
ORANGE

1916-18



20 C
OLIVE GREEN





1 P
LAKE



10 P
ORANGE

SPECIAL DELIVERY STAMPS

1914

Special Delivery Stamp of Spain Surcharged

MARRUECOS

20 C

RED

1915

Same Surcharged

PROTECTORADO ESPAÑOL EN MARRUECOS

20 C

RED

1918





ESTONIE

1920. — Timbres de bienfaisance.



1920. — Timbres de bienfaisance surchargés.



1921. — T. de la Croix-Rouge. Dentelés ou non dentelés.

47-47 a 3 ½ mk. orge, gr. et rge.	

1920. — Timbres de 1919-24 surchargés.

44 1 mk. s. 15 p. rose.			

1922-28. — Sujets divers. Dentelés ou non dentelés.

						55-55 a 9 mk. rouge.	
		57 12 mk. rouge.					

1923-24. — Carte. Dentelés

60 100 mk. olive et bleu.	61 300 mk. brun et bleu.

ESTONIE

1926. — Timbres de 1921 (Croix-rouge) surchargés.

84	85
5-6 s. 3½ m. orge, gris et rouge.	10-12 s. 7 m. bleu, gris et rouge.

1927. — Timbres de bienfaisance. Fond burelé. Dentelés.

89
20+20 m. bleu et br-rge s. gris.

86	87	88
5+5m. vrt et br. s. gris.	10+10 m. bleu et brun s. paille.	12+12 m. rge et olive s. azuré.

90
40+40 m. brl et gr.-bl. s. chamois.

1928. — Timbres de 1922-25 surchargés.



94	95
15 s. s. 15 m. violet.	20 s. s. 20 m. bleu.

1928. — Type de 1922-25. Dentelé.

96
10 m. gris.

1928-29. — Armoiries. Fond burelé. Valeur en SENTI. Dentelés .





107	109
40 s. orange.	80 s. brun foncé.

HAWAII

HAWAIIAN ISLANDS

(Sandwich Islands)





Kamehameha III



Kamehameha IV



Kalakaua



GOVERNMENT—Formerly a Kingdom, now a Territory of the United States, annexed August 12th, 1898. DIVISIONS—13 islands.
LAST QUEEN—Liliuokolani. AREA—6,449 square miles. POPULATION—191,909. CAPITAL—Honolulu, with 71,950 inhabitants.
STANDARD COIN—1 dollar=100 cents.

1851-52







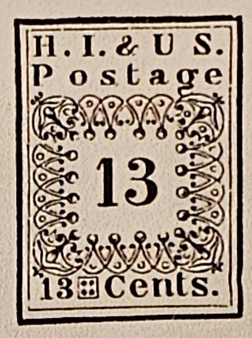

1853







1855

Type of 1853
Thin White Paper
5 C
BLUE

1861

Type of 1853
Thin Bluish Paper
5 C
BLUE

1859-65



2 C LIGHT BLUE ON BLUISH WHITE	2 C BLACK ON GRAYISH WHITE	2 C BLACK ON GREENISH BLUE	1 C BLACK ON GRAYISH	2 C BLACK ON GRAYISH	2 C DARK BLUE ON BLUISH

2 C BLACK ON BLUE GRAY	1 C BLACK	2 C BLACK		





HAWAII

(POSSESSION DES ÉTATS-UNIS)



HAWAIIAN ISLANDS

1859-65

Same Laid Paper 1 C BLACK	2 C BLACK	Same Wove Paper 1 C DARK BLUE	2 C DARK BLUE

1861



1869

Type of 1861
Wove Paper
2 C
RED

1864-71



1875



1882



1883-86



10 C
VERMILION

HAWAII

(POSSESSION DES ÉTATS-UNIS)

HAWAIIAN ISLANDS

1883-86

Type of 1875 12 C RED LILAC			

1890-91



1893



6 C GREEN	10 C BLACK	10 C RED BROWN	12 C BLACK	12 C RED LILAC	25 C DARK VIOLET

	2 C ROSE	6 C GREEN		10 C RED BROWN	12 C RED LILAC

15 C RED BROWN		50 C RED	1 D ROSE RED

HAWAII

Superficie : 17.434 kilomètres carrés.
Population : 200,000 habitants.

HAWAIIAN ISLANDS

1894



1899





OFFICIAL STAMPS

1896

	5 C BLACK BROWN	6 C ULTRAMARINE	10 C ROSE	12 C ORANGE	25 C GRAY VIOLET

GOVERNMENT—British colony from 1814 to 1890, when it was ceded to Germany. AREA—5 square miles. POPULATION—2,086.
STANDARD COIN—Same as in Great Britain and Germany.
Stamps superseded by those of Germany.



HELIGOLAND



1867-68






1869-71






1873

1874









1875




5 P
DARK ROSE
AND
DARK GREEN



25 P
ROSE AND
DARK GREEN

50 P
GREEN AND
DARK ROSE

1876-90




20 P
VERMILION
AND GREEN





1879






ILES IONIENNES

IONIAN ISLANDS

1859. — Effigie de Victoria.





GOVERNMENT—British protectorate from 1815 to 1864. AREA—1,092 square miles. POPULATION—254,494. CAPITAL—Corfu, with 27,397 inhabitants.
Stamps superseded in 1864 by those of Greece.
STANDARD COIN—Same as in Great Britain.

C = 516 E
C = 3384 F

HONDURAS





GOVERNMENT—Republic. AREA—44,275 square miles. POPULATION—Estimated, 562,000. CAPITAL—Tegucigalpa, with 28,950 inhabitants.
PRESIDENT—Francisco Bertrand, elected 1916.
STANDARD COIN—1 peso=8 reales=100 centavos.

1865



Comayagua Issue

1877

	Red Surcharge 1 R On 2 R BLACK ON GREEN	Blue Surcharge 2 R On 2 R BLACK ON GREEN	2 R On 2 R BLACK ON PINK	Black Surcharge 1 R On 2 R BLACK ON GREEN	1 R On 2 R BLACK ON PINK	2 R On 2 R BLACK ON GREEN	2 R On 2 R BLACK ON PINK

Tegucigalpa Issue

1877

	Black Surcharge ½ R On 2 R BLACK ON PINK	1 R On 2 R BLACK ON GREEN	1 R On 2 R BLACK ON PINK	2 R On 2 R BLACK ON GREEN	2 R On 2 R BLACK ON PINK	Surcharged Por un Real 1 R On 2 R BLACK ON GREEN

Blue Surcharge ½ R On 2 R BLACK ON GREEN	½ R On 2 R BLACK ON PINK	1 R On 2 R BLACK ON GREEN	1 R On 2 R BLACK ON PINK	2 R On 2 R BLACK ON GREEN	2 R On 2 R BLACK ON PINK

Red Surcharge ½ R On 2 R BLACK ON GREEN	½ R On 2 R BLACK ON PINK	1 R On 2 R BLACK ON GREEN	1 R On 2 R BLACK ON PINK	2 R On 2 R BLACK ON GREEN	2 R On 2 R BLACK ON PINK





HONDURAS

1878-89





1890





1891









HONDURAS

1891



1892





1893





HONDURAS

1895



1896



1898



HONDURAS

OFFICIAL STAMPS

1890





1891



10 C YELLOW	20 C YELLOW	25 C YELLOW

30 C YELLOW	40 C YELLOW	50 C YELLOW



1898-99



HONDURAS





Francisco Bertrand



GOVERNMENT—Republic. AREA—44,275 square miles. POPULATION—562,000. CAPITAL—Tegucigalpa, with 28,950 inhabitants. PRESIDENT—Dr. Don Francisco Bertrand, inaugurated March 21st, 1913.

STANDARD COIN—1 peso=100 centavos.

1903



1907-09





HONDURAS

1910

Stamps of 1907 Surcharged **1** On 20 C ULTRAMARINE	**5** On 20 C ULTRAMARINE	**10** On 20 C ULTRAMARINE

1911



1912



1913

Stamps of 1911 Surcharged **2 CENTAVOS** On 1 C VIOLET	Surcharged like next cut 2 C On 1 C VIOLET	2 C On 10 C BLUE

1913

2 C On 20 C YELLOW	**5 cts.** On 1 C VIOLET	5 C On 10 C BLUE	6 C On 1 C VIOLET

HONDURAS

1913-14









Like 1 C
10 C
BLUE

Like 1 C
20 C
BROWN





1914



1914

5 C
On 2 C
CARMINE

1914

5 C
On 6 C
GRAY VIOLET

1914

10 C
On 2 C
CARMINE



1915

Carmine Surcharge
10 C
On 6 C
GRAY VIOLET

Same
10 C
On 50 C
ROSE

Types of 1913-14
5 C
ULTRAMARINE

6 C
PURPLE



Stamp of 1914
Surcharged
With New Value
5 C
On 10 C
BROWN

1915-16











20 C
RED BROWN

1916

1915-16

Like 5 C
50 C
RED

1 P
YELLOW GREEN



1918



HONDURAS

1919-20



HONDURAS

OFFICIAL STAMPS

1911-15







20 C
YELLOW

50 C
BROWN

1 P
OLIVE GREEN





6 C
ULTRAMARINE

10 C
BLUE

20 C
YELLOW

50 C
BROWN

1913-14

Same
With Additional
Surcharge
Like next cut

1 C
On 5 C
CARMINE

2 C
On 5 C
CARMINE



20 C
On 1 C
VIOLET

1914

Same
With Additional
Vertical Surcharge
in Black

OFICIAL
10 cts.

On 20 C on 1 C
VIOLET

Vertical Surcharge
in Yellow

10 C
On 20 C on 1 C
VIOLET

1915

Stamp of 1911-15
Surcharged

10 c

On 5 C
CARMINE

Regular Issue
of 1911
Surcharged

OFICIAL
$ 0.20

On 50 C
BROWN

HONDURAS

OFFICIAL STAMPS

1915

Regular Issues of 1913-14 Surcharged in Red OFICIAL 1 C BROWN	5 C ULTRAMARINE	20 C BROWN	Same Black Surcharge 2 C CARMINE	5 C ULTRAMARINE	

10 C BLUE	10 C BROWN	20 C BROWN	50 C ROSE

Same
Surcharged
OFICIAL
$ 0,01
On 2 C
CARMINE

1915-16

					20 C RED BROWN

50 C RED	1 P YELLOW GREEN

HONDURAS BRITANNIQUE

BRITISH HONDURAS

GOVERNMENT—British colony since 1670. AREA—8,598 square miles. POPULATION—Estimated 41,000. CAPITAL—Belize, with 10,478 inhabitants.
STANDARD COIN—Same as in Great Britain, and 1 dollar=100 cents.

Unwatermarked
1865



6 P
ROSE

1 S
GREEN

Watermarked Crown and C. C.
1872-79

Same
1 P
BLUE



4 P
VIOLET

6 P
ROSE



Watermarked Crown and C. A.
1882-87

1 P
BLUE





6 P
YELLOW

1 S
GRAY

Watermarked Crown and C. C.
1888



3 C
On 3 P
BROWN

Watermarked Crown and C. A.
1888

Same
2 C
On 1 P
ROSE

10 C
On 4 P
VIOLET

20 C
On 6 P
YELLOW

50 C
On 1 S
GRAY



Black Surcharge
2 C
On 50 C
GRAY

1888







20 C
On 6 P
YELLOW

50 C
On 1 S
GRAY

1891



"6" in Red
On 10 C
VIOLET

1891



15 C
On 6 C
BLUE



1892



1891







1891

12 C
VIOLET
AND GREEN

24 C
YELLOW
AND BLUE

1895-99



5 C
ULTRAMARINE



25 C
RED BROWN
AND GREEN

50 C
GREEN
AND CARMINE

1895-99.

Same
$1
GREEN
AND CARMINE

$2
GREEN AND
ULTRAMARINE

$5
GREEN
AND BLACK

1899



10 C
LILAC
AND GREEN

25 C
RED BROWN
AND GREEN

50 C
On 1 S
GRAY

1900



HONDURAS BRITANNIQUE

COLONIE ANGLAISE DE L'AMÉRIQUE CENTRALE

Population : 54.000 habitants. — *Superficie* : 22.300 kmc.

Capitale : Belize, 10.000 habitants.

La principale industrie consiste dans l'exploitation des forêts vierges.

UNITÉ MONÉTAIRE jusqu'à 1887 : 1 shilling = 12 pence.
UNITÉ MONÉTAIRE ACTUELLE : 1 dollar = 100 cents.

Le Honduras britannique, qui faisait autrefois partie du Honduras, se trouve aujourd'hui compris entre le Yucatan (Mexique) au nord et au nord-ouest, le Guatemala au sud et à l'ouest et la mer des Antilles à l'est. C'est en 1786 que les Anglais commencèrent à s'installer dans ce pays, qui, jusqu'en 1862, fut rattaché à la Jamaïque et ne devint colonie qu'en 1871.

GOVERNMENT—British colony since 1670. AREA—8,598 square miles. POPULATION—Estimated 42,323. CAPITAL—Belize, with 10,478 inhabitants.
STANDARD COIN—1 dollar.

Wmkd. Crown and C. A.

1901



1902-04







20 C
DULL VIOLET
AND VIOLET

Watermarked Multiple Crown and C. A.

1904-06







10 C
VIOLET
AND GREEN

25 C
VIOLET
AND ORANGE

50 C
GREEN AND
CARMINE

1904-06

$1
GREEN AND
CARMINE

$2
GREEN AND
ULTRAMARINE

$5
GREEN
AND BLACK

1909-11



5 C
ULTRAMARINE

25 C
BLACK
ON GREEN

1913-17













50 C
VIOLET AND
ULTRAMARINE
ON BLUE

1913-17

Like 1 C
$1
BLACK AND
SCARLET

$2
GREEN AND
DULL VIOLET

$5
VIOLET
AND BLACK
ON RED

1915









HONDURAS ANGLAIS

Superficie : 30,000 kilomètres carrés.
Population : 40,000 habitants.

BRITISH HONDURAS

WAR TAX STAMPS

Watermarked Multiple Crown and C. A.

1916



1917



1918



1921.









1922-33.



Effigie de Georges V.



GOVERNMENT—British colony since 1843. AREA—391 square miles. POPULATION—529,000. CAPITAL—Victoria.
STANDARD COIN—1 dollar (Mexican)=100 cents.

HONGKONG

1862. — Effigie de Victoria à gauche. Dentelés 14.



1863-76. — Watermarked Crown and C. C.



Dentelé 12 ½.



1876-80. — Timbres de 1863-76 avec valeur en surcharge.



1880. — Même type, Fil. CC ♔. Dentelés 14.



Watermarked Crown and C. A.

1882-83





HONGKONG



Watermarked Crown and C. A.

1885



1890



1890



$1
On 96 C
VIOLET
ON RED

1891



Wmkd. Crown and C. C.

1891



Watermarked Crown and C. A.

1891



1896



Watermarked Crown and C. A.

1898



1900



STAMPS FOR USE ON POSTAL CARDS

Watermarked Crown and C. C.

1879



1921-37 + CA X





1935 Jubilee



RNMENT—Kingdom. AREA—125,609 square miles. POPULATION—20,886,487. CAPITAL—Budapest, with 880,371 inhabitants. KING—Kar[illegible]
born August 17th, 1887; crowned King of Hungary December 30th, 1916.
DARD COIN—1 gulden (florin)=100 kreuzers; 1 krona=100 filler.



HONGRIE

HUNGARY



1871. — Effigie de François-Joseph Ier. Lithographiés. Dentelés.



1872. — Id. Gravés.



1874-81. — Chiffre sur une enveloppe. Dentelés.



Watermarked "Kr" in Circle

1888-98

1888-98. — Id. Chiffre noir (rouge pour les 1 et 3 fl.).





Wmkd. Crown in Circle

1900-14. — Couronne surmontée d'un oiseau planant. Chiffre noir. Dentelés.



HONGRIE

Watermarked "Kr" in Circle

1881



Watermarked Crown in Circle

1898-99





Société de navigation à vapeur sur le Danube.

