2

1

LIVRES POSTE

5



BORNEO DU NORD

NORTH BORNEO

GOVERNMENT—Northern part of Borneo, governed by the British North Borneo Co. AREA—31,106 square miles. POPULATION—208 183.
CAPITAL—Sandakan, with 6,169 inhabitants.
STANDARD COIN—1 dollar (Mexican)=100 cents.

North Borneo
1883

1886



British North Borneo
1886

1887-90

BORNEO DU NORD

NORTH BORNEO

1888

Types of 1886
Re-engraved
25 C
SLATE BLUE

1889

1900



Surcharged
Eight Cents.
On 25 C
SLATE BLUE

1889

1891-92

On 1886 Issue
6 C
On 8 C
GREEN

1892

1892

Like cut
1 C
On 4 C
ROSE

1893

BORNEO DU NORD

NORTH BORNEO

1893

1895

1897

1897

« Postal revenue ». Sans « Postage & revenue ».

BORNEO DU NORD

NORTH BORNEO

1899

Issue of 1897
Surcharged
Like cut
4 C
On 5 C
ORANGE
AND BLACK

4
CENTS
On 6 C
OLIVE BROWN
AND BLACK

Same
4 C
On 8 C
LILAC
AND BLACK

4 C
On 12 C
BLUE
AND BLACK





1899 1900

POSTAGE DUE STAMPS

1895 1897

1895 1897

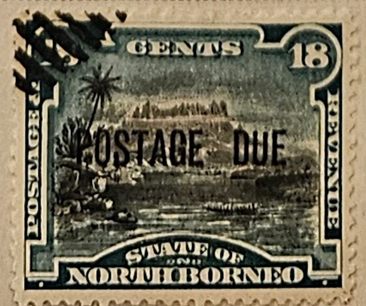

BORNEO DU NORD

NORTH BORNEO

GOVERNMENT—Northern part of Borneo, governed by the British North Borneo Co. AREA—31,106 square miles. POPULATION—208,183.
CAPITAL—Sandakan, with 6,169 inhabitants.
STANDARD COIN—1 dollar (Mexican) =100 cents.

1901

1901-05

$1
RED

Black Surcharge
$1
RED

1902

1904

Stamps of 1897-98 Surcharged **4 cents** On 5 C ORANGE AND BLACK	4 C On 6 C OLIVE BROWN AND BLACK		
4 C On 8 C BROWN LILAC AND BLACK	4 C On 12 C BLUE AND BLACK	4 C On 18 C GREEN AND BLACK	4 C On 24 C CLARET AND BLUE

BORNEO DU NORD

1925-28 – série courante *dentelés 12 ½*


figure_1c
On 50 c
VIOLET
1d
4 c
On 51
RED
50c
4 c
On 52
GRAY GREEN
25c
10d
4 c
On 50 c
VIOLET
5d

TIMBRES-TAXE

BORNÉO

NORTH BORNEO

POSTAGE DUE STAMPS

1901-02

1903-11

BOSNIA AND HERZEGOVINA

GOVERNMENT—Turkish provinces, occupied by an Austrian army since the Treaty of Berlin, 1878, and annexed to Austria October 5th, 1908.
AREA—19,768 square miles. POPULATION—1,962,411. CAPITAL—Sarajevo, with 51,919 inhabitants.
STANDARD COIN—1 florin=100 novcica. 1 krone=100 heller.

BOSNIE

1879-93. — Armoiries. Valeur dans les coins du haut. Dentelés.

1 n. gris. 2 n. jaune.

1900-01. — Id. Valeur dans les coins du bas.

18 30 h. bistre.

Valeur aux quatre coins.

1901-07. — Id. Chiffres noirs dans les coins du bas. Dentelés.

Papier vergé

1901-04

Type of 1900 Numerals in Black 20 H PINK	30 H BISTRE BROWN	35 H BLUE	40 H ORANGE	45 H GREENISH BLUE

ND

1906





BOSNIE

1906. — Sites de Bosnie et d'Herzégovine. Dentelés.

Effigie de François-Joseph.

BOSNIE

1910. — Timbres commémoratifs. Types de 1906 avec millésimes 1830-1910.



1912. — Nouveaux types. Dentelés.

BRÉSIL

BRAZIL



Dom Pedro II.



GOVERNMENT—Republic since November 15th, 1889. Last Emperor Dom Pedro II. d'Alcantara. AREA—3,290,564 square miles. POPULATION—Estimated 24,308,219. CAPITAL—Rio de Janeiro, with 1,000,000 inhabitants. PRESIDENT—Wenceslao Braz, elected March 1st, 1914.

STANDARD COIN—1 milreis=1000 reis.

1843

1844-46

90 R	180 R		600 R
BLACK	BLACK		BLACK

1850

600 R
BLACK

1854

430 R
YELLOW

1866

Same
Perforated
10 R
BLACK

10 R
BLUE

20 R
BLACK

30 R
BLACK

1866

30 R	60 R	90 R	180 R	280 R	300 R	430 R	600 R
BLUE	BLACK	BLACK	BLACK	RED	BLACK	YELLOW	BLACK

1866







BRESIL

BRAZIL

1890

1890 1891

1891 1893



1894-97

1898

BRESIL

BRAZIL

1898

Same as Preceding
Blue Surcharge
500 R
On 300 R
CARMINE

Green Surcharge
700 R
On 500 R
YELLOW

700 R
On 700 R
YELLOW

2000 R
On 1000 R
YELLOW

Red Surcharge
100 R
On 50 R
GREEN

1899

1900

BRÉSIL

BRAZIL

Hermanes da Fonseca

GOVERNMENT—Republic since November 15th, 1889. Last Emperor, Dom Pedro II. d'Alcantara. AREA—3,290,564 square miles. POPULATION—(estimated) 24,308,219. CAPITAL—Rio de Janerio, with 1,000,000 inhabitants. PRESIDENT—Wenceslao Braz, elected March 1st, 1914.
STANDARD COIN—1 milreis (30 cents)=1000 reis.

Watermarked

1905

Unwatermarked

1906

TIMBRES POUR JOURNAUX

BRESIL

BRAZIL

NEWSPAPER STAMPS

1889

50 R
YELLOW

700 R
YELLOW

1000 R
YELLOW

500 R
GREEN

700 R
ULTRAMARINE

1890-91

50 R
YELLOW GREEN





TIMBRES-TAXE

BRESIL

BRAZIL

POSTAGE DUE STAMPS

1889

300 R
CARMINE

500 R
CARMINE

700 R
CARMINE

1000 R.
CARMINE

1889

1890

500 R
SLATE

700 R
PURPLE

1895-1900



BRÉSIL

BRAZIL

OFFICIAL STAMPS

1906

1913

1000 R BLACK BROWN AND BLACK	2000 R RED BROWN AND BLACK				20000 R BLUE AND BLACK

Watermarked "CASA DA MOEDA"

1919

600 R RED BROWN	1000 R BISTRE	2000 R RED VIOLET	5000 R EMERALD GREEN	10000 R VERMILION

BULGARIE

1919. — Laboureur. Dentelé.

1919. — Sujets divers. Dentelés.

1919-20. — Effigie du tsar Boris. Dentelés.

1920. — Timbres de 1911-20 surcharges.

1920. — Commémoratifs du poète Yvan Vasoff. Sujets divers. Dentelés.



BULGARIE

TIMBRES-TAXE

1884. — Chiffre dans un petit cercle. Percés en serpentin.

2	3
25 c. carmin.	50 c. bleu.

1885. — Même type. Non dentelés.

1894

1894.— Gros chiffre. Dentelé.

1887. — Id. Dentelés.

1895. — Timbres-taxe de 1885-87.

Non dentelé.

11
30 s. 50 c. bleu.

Dentelé.

1896

WMK
Same
5 S
ORANGE

1896. — Même genre. Dentelés.

1901-04. — Armoiries dans un ovale. Dentelés.

20
50 c. orange.

1915-19. — Valeur dans un cercle. Dentelés.

CAMEROONS

GOVERNMENT—German dependency under an Imperial Governor from 1884 to 1915; occupied by British forces in 1915. AREA—Estimated 191,130 square miles. POPULATION—Estimated 2,650,600.

STANDARD COIN—Same as in Germany.

1897

20 Pf
ULTRAMARINE

25 Pf
ORANGE

50 Pf
RED BROWN

1900

1900

30 Pf
ORANGE
AND BLACK
ON SALMON

40 Pf
LAKE
AND BLACK

80 Pf
LAKE
AND BLACK
ON ROSE

2 M
BLUE

5 M
SLATE
AND CARMINE

CAROLINES

CAROLINE ISLANDS

GOVERNMENT—Formerly colony of Spain, German colony from 1899 to 1914; occupied by Japan in 1914.

STANDARD COIN—Same as in Germany.

1899

5 Pf
GREEN

20 Pf
ULTRAMARINE

25 Pf
ORANGE

50 Pf
RED BROWN

1900

1900

40 Pf
LAKE
AND BLACK

50 Pf
PURPLE
AND BLACK
ON SALMON

80 Pf
LAKE
AND BLACK
ON ROSE

2 M
BLUE

3 M
BLACK VIOLET

5 M
SLATE
AND CARMINE

CANADA

GOVERNMENT—British colony since 1763. AREA—3,729,665 square miles. POPULATION—Estimated 7,758,000. CAPITAL—Ottawa, with 87,062 inhabitants.

STANDARD COIN—Same as in Great Britain and 1 dollar=100 cents.

1851

Same
Wove Paper
3 P
RED

1852

Same
Wove Paper
6 P
VIOLET

12 P
BLACK

1855-57

Type of 1851-52
Very Thick Paper
6 P
VIOLET

1857

Type of 1851-57
Perforated
3 P
RED

1858

Types of 1851-57
Perforated
½ P
ROSE

6 P
VIOLET

1859

1859-64

1868

1868

Laid Paper
1 C
BROWN RED

3 C
BRIGHT RED

1869

1875-77



CANADA

1869-

1882

1888-

1892-93

6 C YELLOW BROWN	8 C DARK VIOLET	10 C BROWN VIOLET	15 C STEEL BLUE	20 C VERMILION

50 C ULTRAMARINE	$1 LAKE	$2 DARK PURPLE	$3 YELLOW BISTRE

$4 PURPLE	$5 OLIVE GREEN

1897

10 C
BROWN
VIOLET

CANADA

1898

1899

REGISTRATION STAMPS

1875

8 C

BLUE

1889

Same

2 C

SCARLET

SPECIAL DELIVERY STAMP

1898

CANADA



Prince Alexander of Teck

GOVERNMENT—British colony since 1763. AREA—3,729,665 square miles. POPULATION—(estimated) 7,758,000. CAPITAL—Ottawa, with 87,062 inhabitants.

STANDARD COIN—1 dollar ($1)=100 cents.

1901-02

1903-08

50 C
PURPLE

Imperforate
2 C
CARMINE

1912

CAP DE BONNE ESPERANCE

CAPE OF GOOD HOPE



GOVERNMENT—British colon… AREA—276,995 square miles. POPULATION—2,564,865. CA…n, with 67,159 inhabitants.
STANDARD COIN—Same as…

Watermarked Anchor

1853

1855-58

Unwatermarked

1861

Watermarked Anchor

1863-64

Watermarked Crown and C. C.

1864

1868

1874



1877

Same
1 P
On 1 S
GREEN

CAP DE BONNE ESPERANCE

CAPE OF GOOD HOPE

Watermarked Crown and C. C.

1871-80

1879-80

1880

1881

1882

Watermarked Crown and C. A.

1882-83

Type of 1871-80
5 S
ORANGE

Type of 1882
½ P
On 3 P
CLARET

Watermarked Anchor

1884-87

1891

1892-94

1893

1896-98

5 S
BROWN
ORANGE

1898

1900

CEYLAN

CEYLON

Watermarked Multiple Crown and C. A.

1912

2 R
BLACK
AND RED
ON YELLOW

5 R
BLACK
ON GREEN

10 R
VIOLET
AND BLACK
ON RED

20 R
BLACK
AND RED
ON BLUE

1913-14

1918

1919

Type of 1912
1 C
DEEP BROWN

CEYLAN

(POSSESSION ANGLAISE)







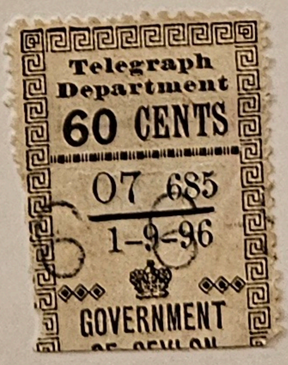



CEYLAN

1903-04. — Effigie d'Edouard VII. Fil. CA ♔. Dentelés 14.

63	64	65
12 c. bistre et vert.	20 c. brun et violet.	25 c. vert-jaune.

66	67	68	69			72
40 c. violet et brun.	50 c. bleu fcé et violet.	60 c. olive et br. clair.	75 c. bl. clair et bl. fcé.			5 r. brun-jaune et cin.

1906. — Id. Fil. CA multiple.

74	75
25 r. rose et carmin.	50 r. br.-rouge et bleu.







90
50 r. br.-rouge et bleu.

CEYLAN

(POSSESSION ANGLAISE)

CHILI

CHILE



GOVERNMENT—Republic. AREA—292,580 square miles. POPULATION—3,551,703. CAPITAL—Santiago, with 378,103 inhabitants. PRESIDENT—Dr. Juan Luis Sanfuentes, assumed office December 23rd, 1915.

STANDARD COIN—1 peso=100 centavos.

Watermarked Numerals

1853-55

1854-62

Watermarked Larger Numerals

1862

1865

Unwat

1

1877

1878

1878

1886



CHILI

CHILE



1892

1892

1894

1899

1900



CHILI

CHILE

GOVERNMENT—Republic. AREA—292,580 square miles. POPULATION—3,551,703. CAPITAL—Santiago, with 378,103 inhabitants.
PRESIDENT—Dr. Ramon Barros Luco, assumed office December 23rd, 1910.
STANDARD COIN—1 peso=100 centavos.

1901

1901-02

1903

1904

Type II Same Surcharges 2 C YELLOW BROWN	Like 1 C on 20 C 3 C On 5 C BROWN RED		5 C RED		

1905-09

CHILI

CHILE

1911

1912-13

1915-18



CHILI
(RÉPUBLIQUE)



CHILE

1915-18



1918



CHILI

CHILE

POSTAGE. DUE STAMPS

1895

	4 C BLACK ON YELLOW	6 C BLACK ON YELLOW	8 C BLACK ON YELLOW	

Like 2 C 16 C BLACK ON YELLOW	20 C BLACK ON YELLOW	30 C BLACK ON YELLOW	40 C BLACK ON YELLOW

1895

Like next cut 1 C RED ON YELLOW	2 C RED ON YELLOW		6 C RED ON YELLOW	8 C RED ON YELLOW

1895

		60 C RED ON YELLOW	80 C RED ON YELLOW	1 P RED ON YELLOW

1896

Same 100 C RED ON STRAW

1898

ACKNOWLEDGMENT OF RECEIPT STAMPS

1894

1898

Same 5 C. BLACK

CHYPRE
(POSSESSION ANGLAISE)

CYPRUS

GOVERNMENT—Formerly a Turkish dependency under English rule; annexed to Great Britian in November, 1914. AREA—3,584 square miles.
POPULATION—Estimated 286,922. CAPITAL—Nikosia, with 16,052 inhabitants.
STANDARD COIN—1 piastre=40 paras.

1880



1881

Surcharged
HALF-PENNY
On 1 P
RED

Watermarked Crown and C. C.

1881

4 Pi
OLIVE GREEN

6 Pi
OLIVE GRAY

1882-86

Watermarked Crown and C. A.

1882-84

1886

1894

45 Pi
DARK VIOLET
AND
ULTRAMARINE

1896

CYPRUS

GOVERNMENT—Formerly a Turkish dependency under English rule; annexed to Great Britain in November, 1914. POPULATION—Estimated 286,922. CAPITAL—Nikosia, with 16,052 inhabitants.
STANDARD COIN—1 piastre (3 cents)=40 paras.

Watermarked Crown and C. A.

1903

30 Pa
VIOLET AND
GREEN

1 Pi
CARMINE AND
ULTRAMARINE

4 Pi
OLIVE GREEN
AND VIOLET

6 Pi
OLIVE BROWN
AND GREEN

9 Pi
BROWN AND
CARMINE

12 Pi
ORANGE
BROWN
AND BLACK

18 Pi
BLACK AND
BROWN

45 Pi
DARK VIOLET
AND
ULTRAMARINE

Watermarked Multiple Crown and C. A.

1904

1907-08

18 Pi
BLACK AND
BROWN

45 Pi
DARK VIOLET
AND
ULTRAMARINE

1912-14

1912-14

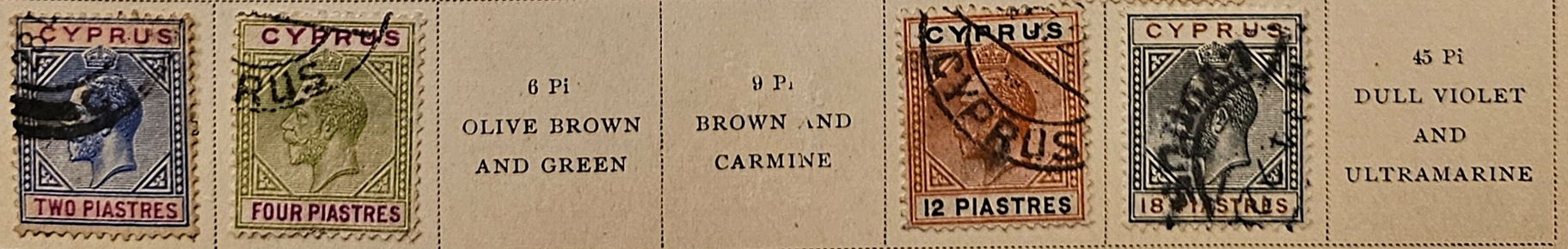

6 Pi
OLIVE BROWN
AND GREEN

9 Pi
BROWN AND
CARMINE

45 Pi
DULL VIOLET
AND
ULTRAMARINE

CHYPRE

COLONIE ANGLAISE, ILE DE LA MÉDITERRANÉE

Population : 350.0000 habitants. — *Superficie* : 9.300 kmc.

Villes principales : Nicosie ou Leucosia (24.000 habitants), Limassol, Larnaca.

Produits naturels : Mines de plomb argentifère, amiante, vins renommés.

UNITÉ MONÉTAIRE : 1 piastre = 40 paras.

Depuis 1921 : 9 piastres = 1 shilling.

L'île de Chypre, située à l'est de la Méditerranée et près des côtes de la Turquie d'Asie, fut cédée par celle-ci à l'Angleterre par les conventions du traité de Berlin (1878) en échange de la protection promise contre les entreprises des Russes ; elle fut déclarée colonie anglaise le 10 Mars 1925.

1912-28. — Effigie de Georges V.

10					1	1 1/2

	2	2 1/4	4	6	18

45	105	1 £

		1/2				
	2				4	

6		12	18	45	90	5 £

1 £



COLOMBIE

COLOMBIAN REPUBLIC

1865



Bluish
Pelure Paper
1 C
ROSE

20 C
BLUE

50 C
GREEN

Small
Figures of Value
50 C
GREEN

1866



1 P
VERMILION

Columbia.

1868

1 P
VERMILION

1870



1869-70

Same
Laid Paper
2½ C
VIOLET

Laid
Batonne Paper
2½ C
VIOLET

1870

1870

1876

Type of 1870
10 P
BLACK
ON ROSE

1876

10 P
BLACK
ON ROSE

1871-74

1872

COLOMBIE

COLOMBIAN REPUBLIC

1876

1876-79

Types of 1868 50 C GREEN	1 P PALE RED	

1879

Type of 1870 Wove Paper 25 C GREEN

1881

Types of 1868-76 Blue Paper 5 C VIOLET	10 C BROWN	20 C BLUE	50 C YELLOW GREEN	1 P VERMILION

1881

1881

1883

20 C CLARET ON BLUISH

1883

Types of 1876 Perforated 5 P BROWN	10 P BLACK ON LILAC ROSE

1886

10 P BLACK ON ROSE

COLOMBIE

COLOMBIAN REPUBLIC

1886-87

1889

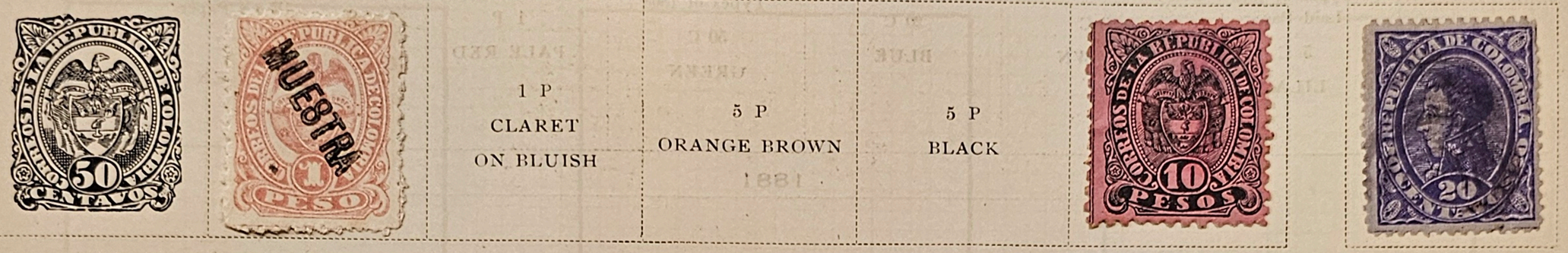

1 P
CLARET
ON BLUISH

5 P
ORANGE BROWN

5 P
BLACK

1890-91

1892

Type of 1888
5 P
RED ON
PALE ROSE

10 P
BLUE

1893-94

1899

20 C
BROWN

COLOMBIE

COLOMBIAN REPUBLIC

1900

Imperforate
10 C
ULTRAMARINE
ON BUFF

Same
Perforated
5 C
RED
ON BUFF

10 C
ULTRAMARINE
ON BUFF







POSTAGE DUE STAMPS
1866



TOO LATE STAMPS
1886-92

ACKNOWLEDGMENT
OF RECEIPT STAMPS
1893-94

White Paper
5 C
VERMILION

FOR BOGOTA
1889-96

REGISTRATION STAMPS
1865

REGISTRATION STAMPS
1870



Same
Horizontal Lines
in Background
"A"
5 C
BLACK

"R"
5 C
BLACK

REGISTRATION STAMPS
1881



1883



1889-95

COLOMBIE

COLOMBIAN REPUBLIC

Jose Vincente Concha

Formerly known as Granada Confederation, United States of New Granada and United States of Colombia.

GOVERNMENT—Republic. DIVISIONS—14 Departments. AREA—440,846 square miles. POPULATION—5,071,101. CAPITAL—Bogota, with 121,257 inhabitants. PRESIDENT—Jose Vincente Concha, inaugurated August 7th, 1914.

STANDARD COIN—1 peso=100 centavos.

ISSUED IN CARTAGENA

1901

1902

ISSUED IN BARRANQUILLA

1902-03

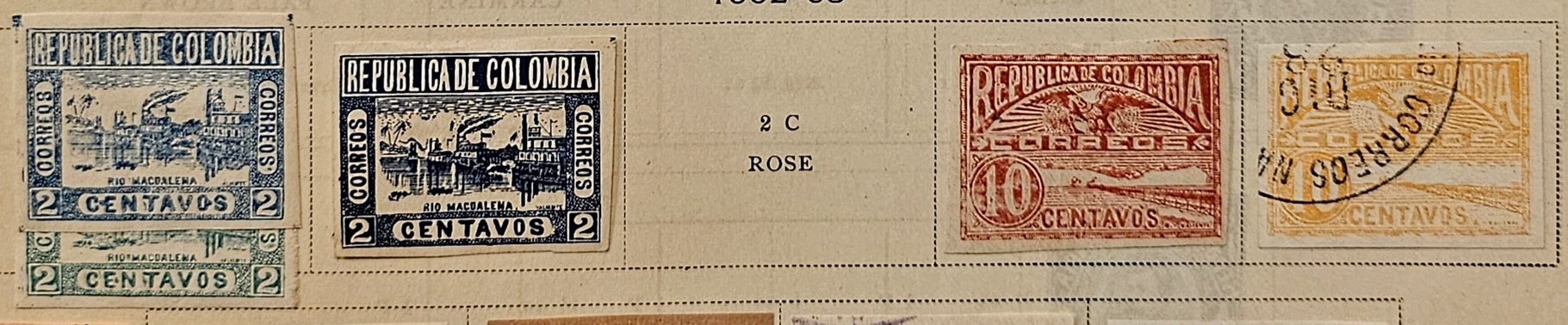

2 C
ROSE

20 C
DULL BLUE

20 C
DULL BLUE
ON PINK

20 C
CARMINE

COLOMBIE

COLOMBIAN REPUBLIC

1905



1908

1917





COLOMBIE

(RÉPUBLIQUE)

COLOMBIAN REPUBLIC

REGISTRATION STAMPS

REGULAR ISSUE

1902



MEDELLIN ISSUE

1902

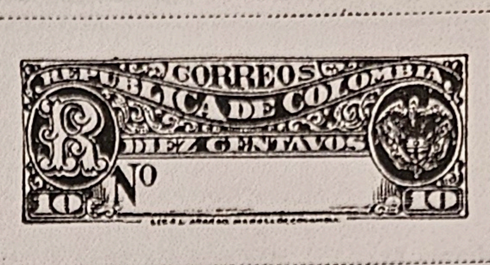

REGULAR ISSUE

1903

Type of 1902. Imperforate	Same Perforated
20 C	20 C
BLUE	BLUE
ON BLUE	ON BLUE

CARTAGENA ISSUE

1904

Cartagena Issue of 1902 Surcharged Like next cut	On Barranquilla Issue of 1902-03	On Barranquilla Issue of 1903.	On Regular Issue of 1902
10 C	R	10 P	10 P
YELLOW BROWN	CARTAGENA	PALE GREEN	GREEN ON PALE GREEN
	20 C PURPLE		

REGULAR ISSUE

1904

1909

1910



1917







COLOMBIAN REPUBLIC

Antioquia

1889

2½ C
BLACK
ON BLUE

10 C
BLACK
ON GREEN

1890

50 C
GREEN





Error
20 C
VIOLET BROWN

1890

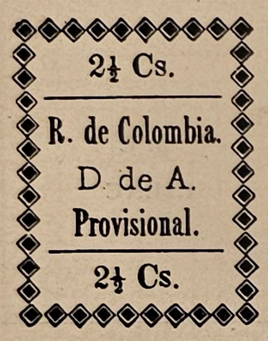

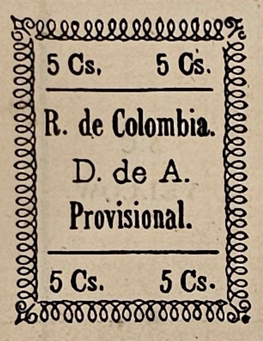

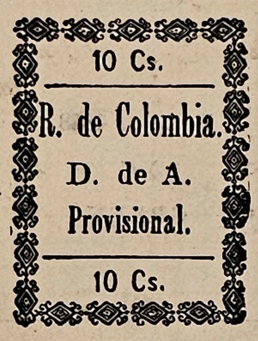

10 C
BLACK
ON ROSE

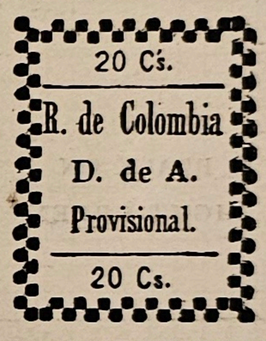

1892

Error
2½ C
BLACK
ON GRAY

1893

2½ C
GREEN

Type of 1889
10 C
PALE BROWN

1896

Like next cut
2 C
GRAY

2½ C
BROWN

10 C
BROWN VIOLET

20 C
BROWN ORANGE

50 C
GRAY BROWN

$1
BLUE
AND BLACK

$2
ORANGE
AND BLACK

$5
RED VIOLET
AND BLACK

COLOMBIAN REPUBLIC

Antioquia

ISSUED IN MANIZALES

1909

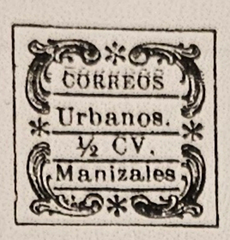

ACKNOWLEDGMENT OF RECEIPT STAMPS

1902-03

REGISTRATION STAMP

1902

TOO LATE STAMPS

1901-02

STAMPS FOR CITY OF MEDELLIN

1904

1903

20 C
RED

50 C
RED VIOLET

1 P
EMERALD
GREEN

1909

1909

50 C
SLATE GREEN

1910

1911

2 C
SCARLET

1912-13

1 C
BROWN

CONGO BELGE

CONGO

GOVERNMENT—Colony of Belgium to which it was annexed October 18th, 1908. AREA—909,654 square miles. POPULATION—Estimated 15,000,00
CAPITAL—Boma.
STANDARD COIN—Same as in Belgium.

1886

1887-91

1894

1894-98

CONGO BELGE

CONGO

1900

PARCEL POST STAMPS

1887-93

	Blue Surcharge 3 Fr 50 C On 5 Fr LILAC			Blue Surcharge 3 Fr 50 C On 5 Fr VIOLET	Black Surcharge 3 Fr 50 C On 5 Fr GRAY

1901

CONGO

GOVERNMENT—Colony of Belgium to which it was annexed Oct. 18th, 1908. AREA—909,654 square miles. POPULATION—About 15,000,000.
CAPITAL—Boma.
STANDARD COIN—Same as in Belgium.

CONGO BELGE

1908. — Timbres-poste de 1894-1900 avec CONGO BELGE en surcharge.



3 fr. 50, vermillon et noir.

1909. — Types de 1894-1900. Légende : CONGO BELGE. Dentelés.

TIMBRES POUR LA POSTE AÉRIENNE

1920. — Sujets divers.