



The Principal Islands of the
EAST INDIES.
1 2 3 4 5 6 7 8 9 10
Degrees
H. Moll Fecit.

3500

Moll

TREATY

OF

FRIENDSHIP AND COMMERCE

BETWEEN

HER MAJESTY

AND

THE SULTAN OF BORNEO.

Signed, in the English and Malay Languages, May 27, 1847.

Presented to both Houses of Parliament by Command of Her Majesty,
1849.

LONDON:
PRINTED BY T. R. HARRISON.



(3)

BORNEO.

PAPERS

RELATIVE TO

BORNEO,

AND THE

COMMISSION OF INQUIRY

RESPECTING

SIR JAMES BROOKE.

*Presented to the House of Lords by Command of Her Majesty, in pursuance
of their Address of March 2, 1854.*

LONDON:
PRINTED BY HARRISON AND SONS.

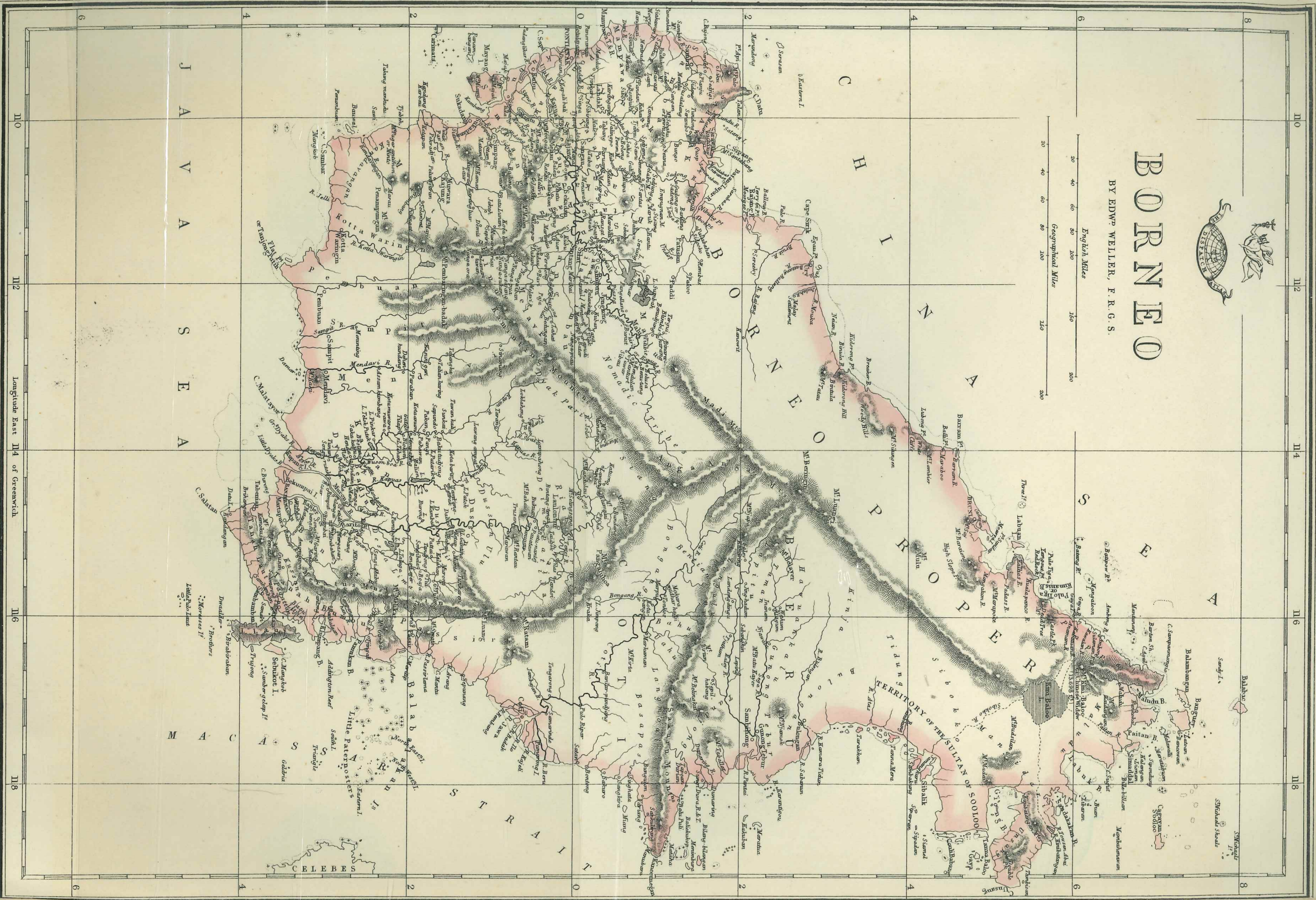

STAPLES





BORNEO

BY EDWARD WELLS, F.R.G.S.




Woolley, Dunsford, Adas, 139 Fleet Street.

Longitude East of Greenwich
110 112 114 116 118

E. W. 11




The recapture of Kuching, 1857, by the Borneo Company steamer, *Sir James Brooke*, from a painting by Helms in the possession of the Borneo Company

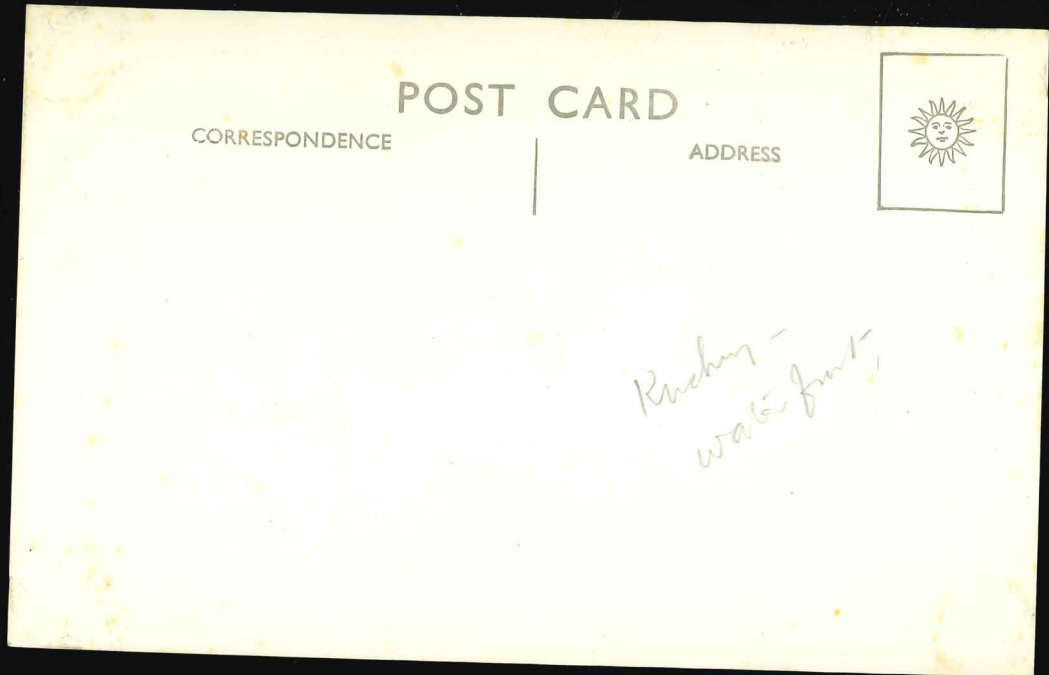


Oya River.






Limbang.



Oyamue

Fort
Margherita



Limbang



Abok Antin Fort.



The River
at Mukah



Rajah Sir Charles Brooke



Rajah Sir Vyner Brooke



Crossing a Bridge through the Jungle to Debak.

