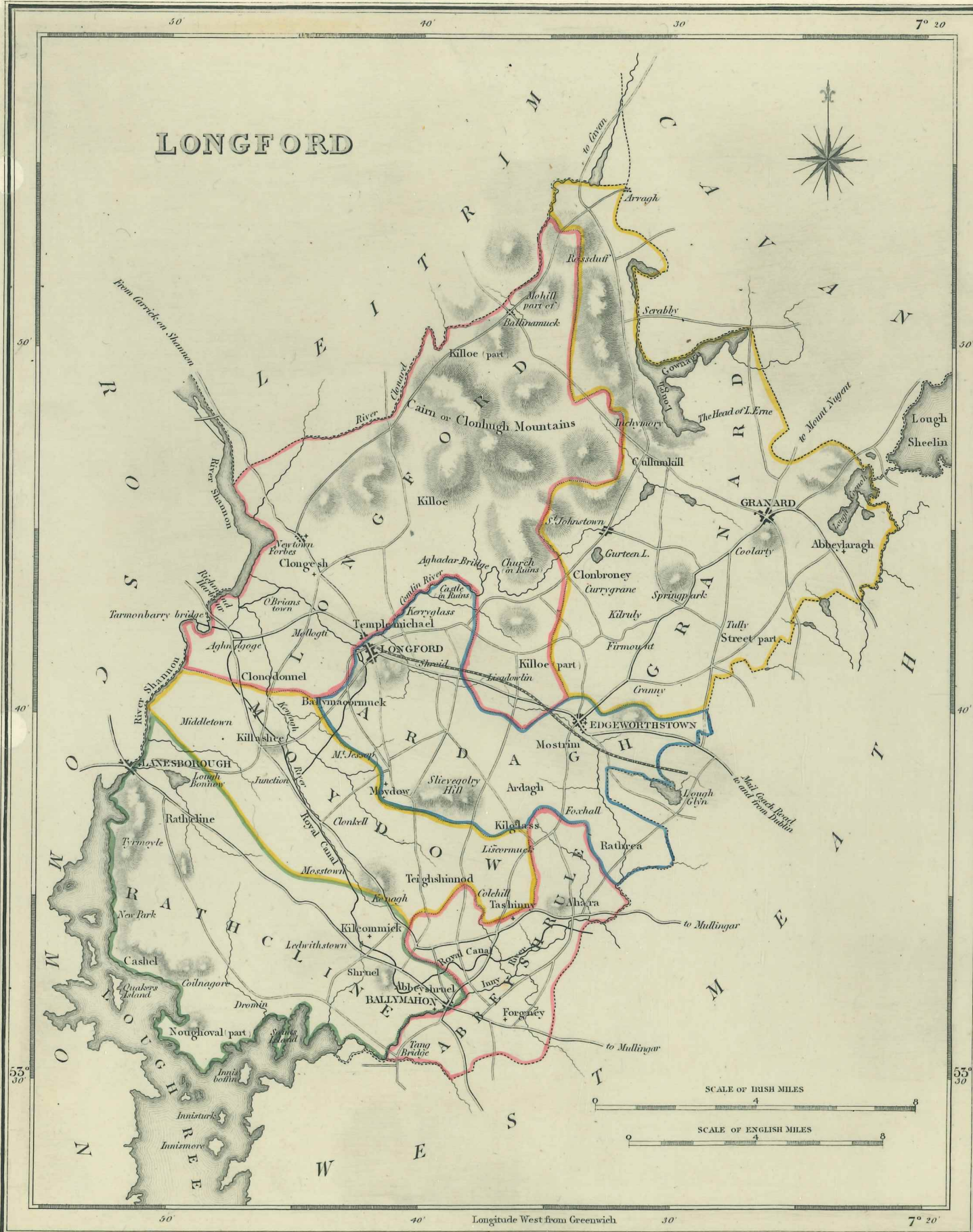




# LONGFORD



# CORK

Reference to the Baronies.

- |    |                         |
|----|-------------------------|
| 1  | Duhallow                |
| 2  | Orrery and Kilmere      |
| 3  | Fenny                   |
| 4  | Condons and Clongibbons |
| 5  | West Muskerry           |
| 6  | East Muskerry           |
| 7  | Barretts                |
| 8  | Barymore                |
| 9  | Kinattalloon            |
| 10 | Bear                    |
| 11 | Bantry                  |
| 12 | East Carbery            |
| 13 | Kinalmeaky              |
| 14 | Kimalea                 |
| 15 | Inokilly                |
| 16 | West Carbery            |
| 17 | Idane and Barryroe      |
| 18 | Conrcey's               |
| 19 | Kinsale                 |
| 20 | Kerricurruilly          |



9° Longitude West from Greenwich

Engraved by D. Dowse, Southampton, London.

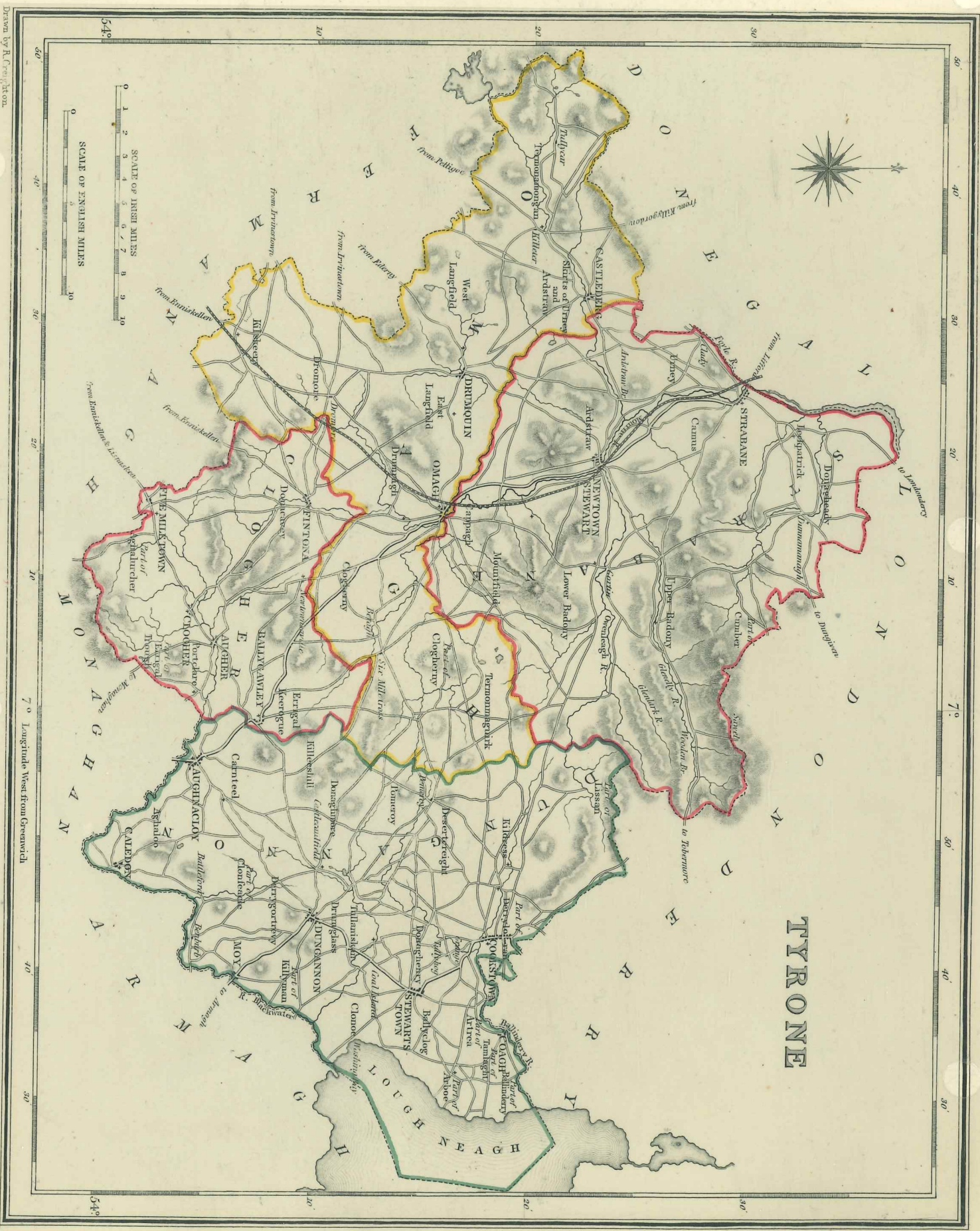
DRAWN AND ENGRAVED FOR LEWIS'S TOPOGRAPHICAL DICTIONARY.

Drawn by J. Veitch.

Drawn by R. Cunningham.

IMPROVED AND ENLARGED FOR LEWIS'S TOPOGRAPHICAL DICTIONARY.

Engraved by D. Dowse, Printers, 112, Strand, London.



54° 30' 0" 40' 30' 20' 10' 0' 30' 40' 50'

7° 0' 10' 20' 30' 40' 50'

Scale of English Miles: 0 1 2 3 4 5 6 7 8 9 10

Scale of Irish Miles: 0 1 2 3 4 5 6 7 8 9 10

54° 30' 0" 40' 30' 20' 10' 0' 30' 40' 50'

# TYRONE



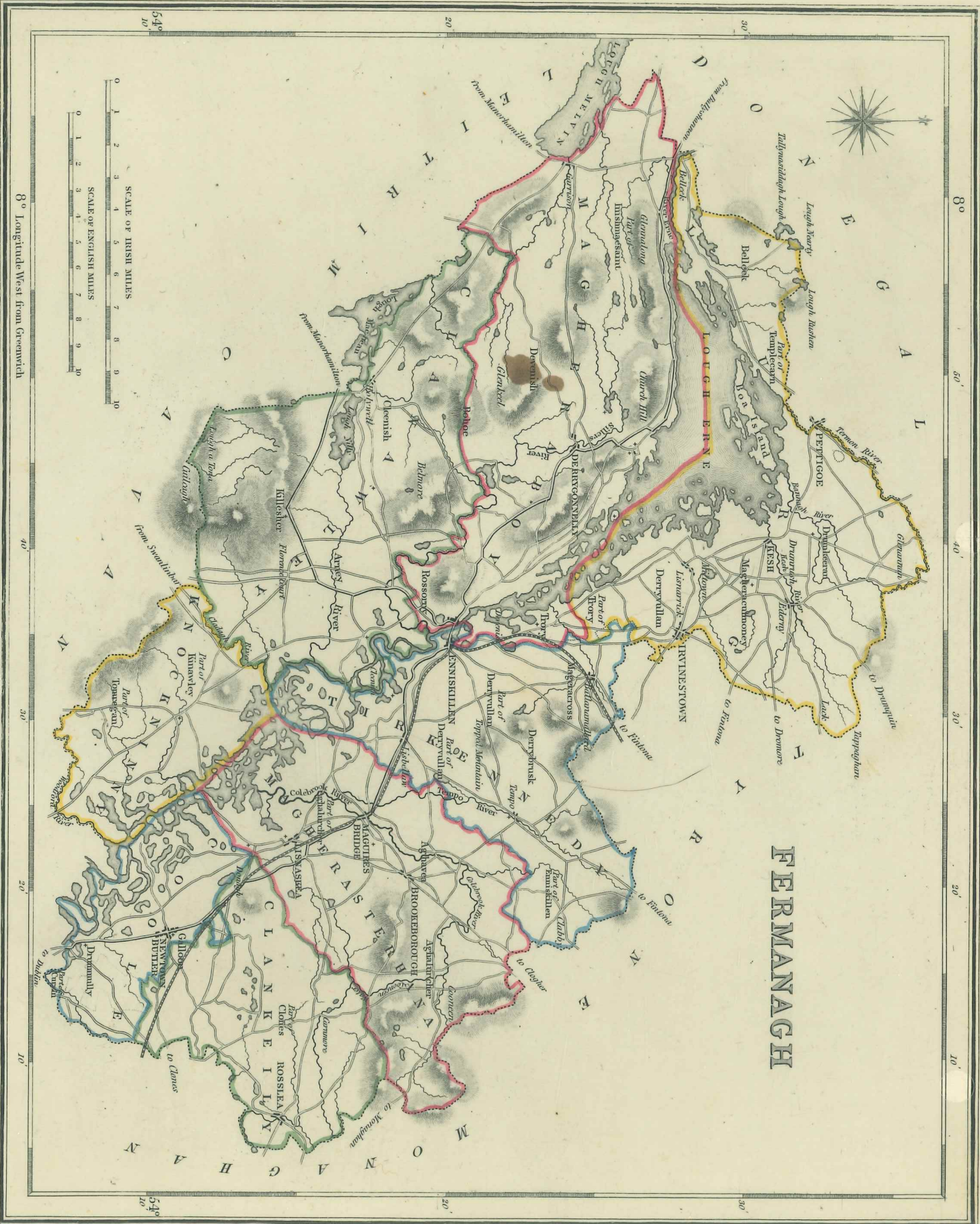


Drawn by R. Creighton.

DRAWN AND ENGRAVED FOR LEWIS' TOPOGRAPHICAL DICTIONARY.

Engraved by L. Dower, Pentonville London.



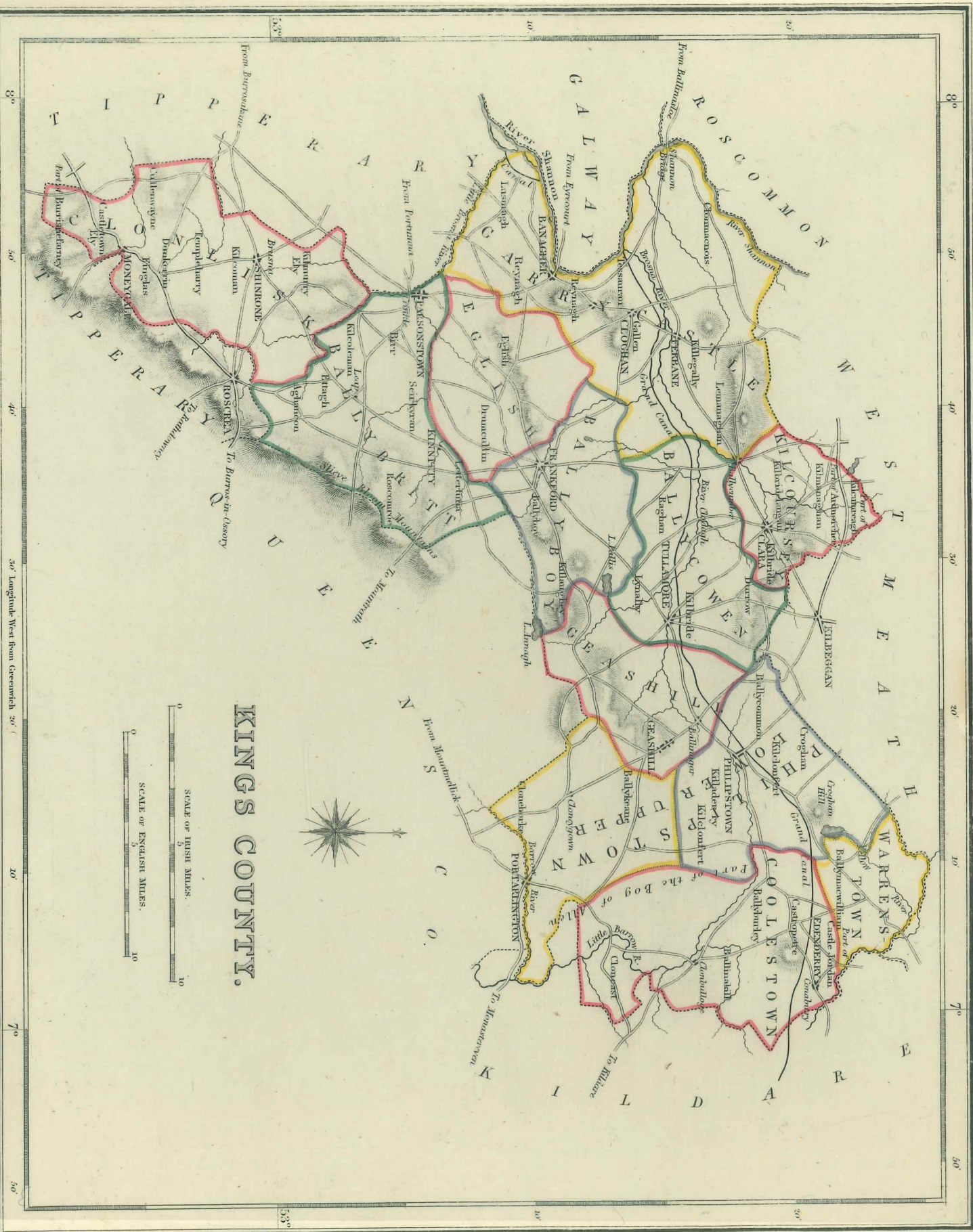


# FERMANAGH

Drawn by R. Creighton.

Drawn and Engraved for LEWIS' TOPOGRAPHICAL DICTIONARY.

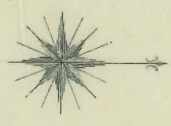
Engraved by Dover, Pentonville London.



**KINGS COUNTY.**

SCALE OF IRISH MILES.  
 0 5 10

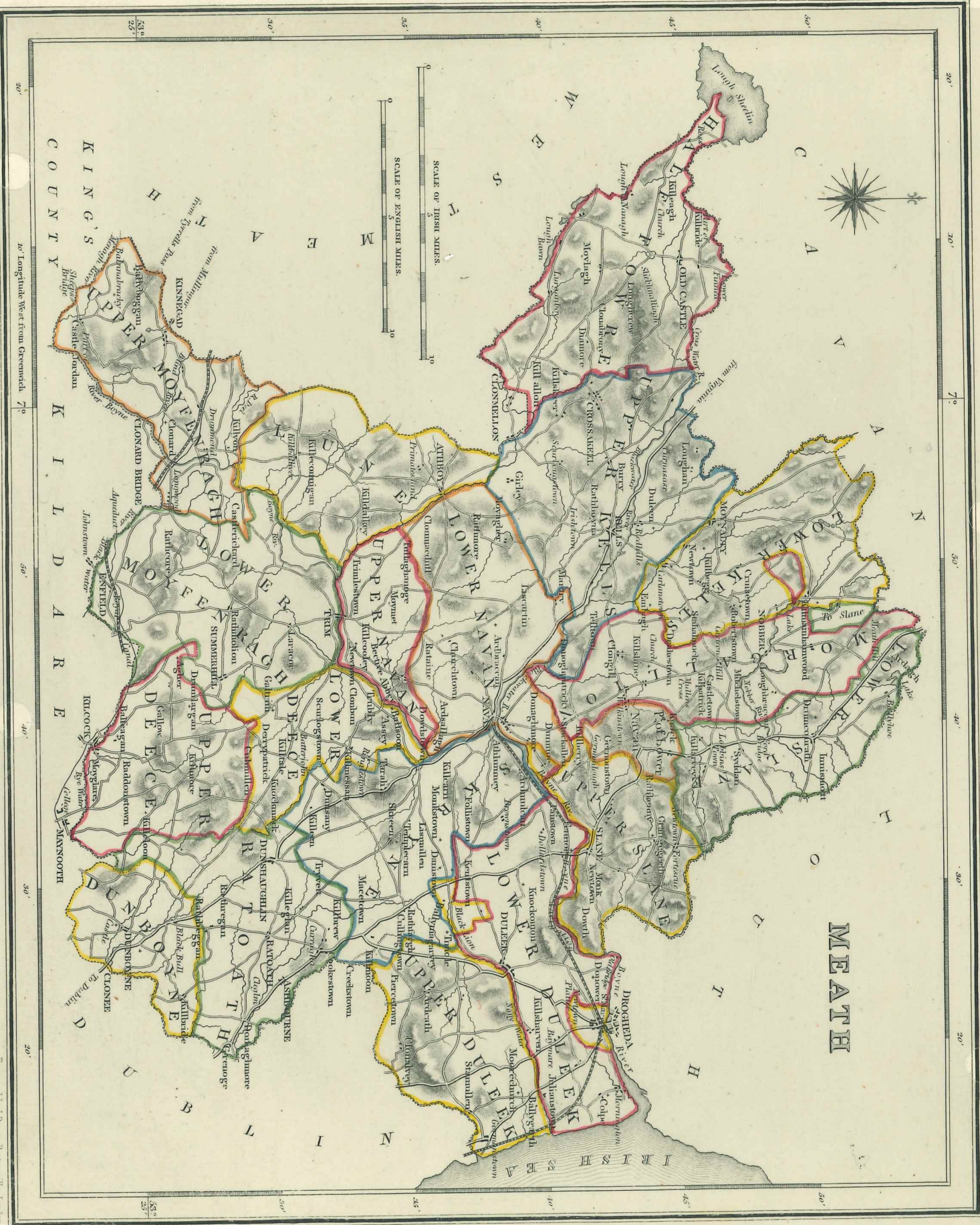
SCALE OF ENGLISH MILES.  
 0 5 10



Drawn by E. Wrightson.

DRAWN AND ENGRAVED FOR LEWIS' TOPOGRAPHICAL DICTIONARY.

Engraved by D. Power, Rastown, London.



Drawn by R. Creighton.  
 DRAWN AND ENGRAVED FOR LEWIS' TOPOGRAPHICAL DICTIONARY.  
 Engraved by T. Dower, Pentonville, London.









Longitude West from Greenwich 6°

SCALE OF ENGLISH MILES  
SCALE OF IRISH MILES

DUBLIN

6°

53° 20'

53° 20'

30°

6°

10°

20°

30°

6°

10°

20°

30°

6°

10°

20°

30°



C-LINE #02020  
NON-SLAFE TORPER

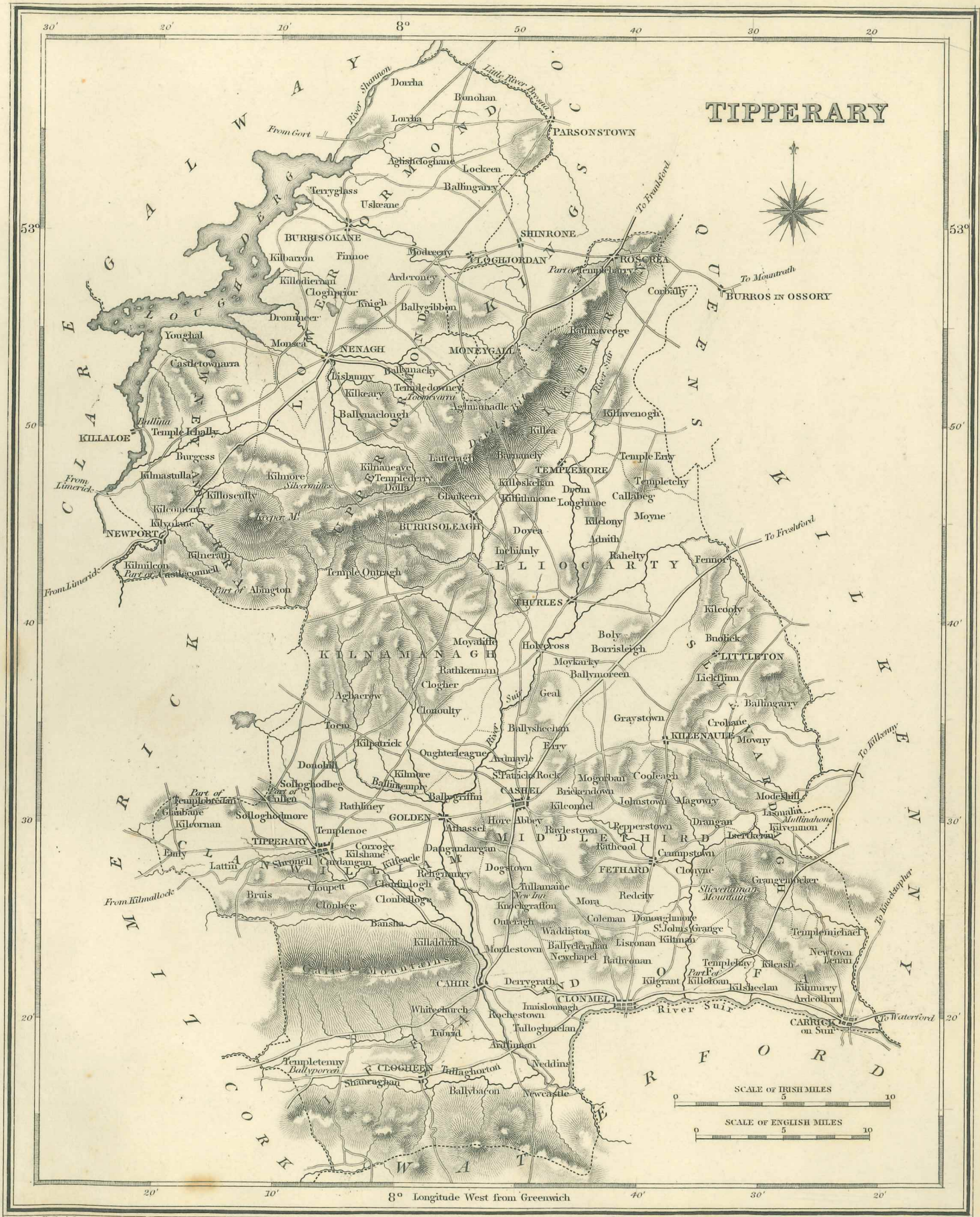


Drawn by R. Osington.

DRAWN AND ENGRAVED FOR LEWIS'S TOPOGRAPHICAL DICTIONARY.

Engraved by J. Dowse, Pentonville, London.

135

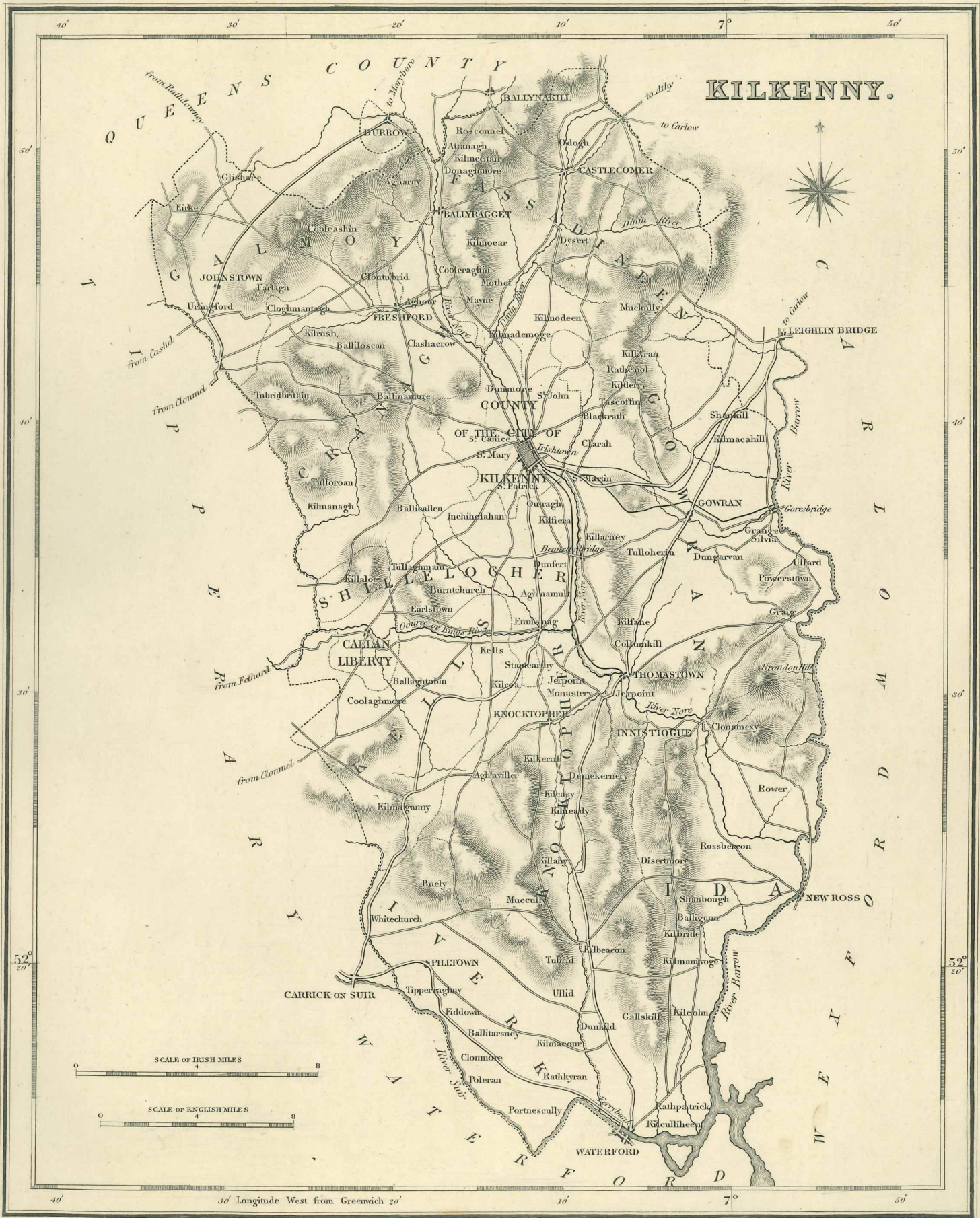


C-LINE #52128  
NON-GLARE TOPPER

Drawn by R. Creighton.

DRAWN AND ENGRAVED FOR LEWIS' TOPOGRAPHICAL DICTIONARY.

Engraved by J. Down, Pentonville, London.



C-LINE #62028  
NON-GLARE TOPPER

Drawn by R. Creighton.

DRAWN AND ENGRAVED FOR LEWIS' TOPOGRAPHICAL DICTIONARY.

Engraved by I.D. over Pentonville, London.





# WEXFORD



C-LINE #62028  
NON-GLARE TOPPER

Drawn by R. Creighton.

DRAWN AND ENGRAVED FOR LEWIS' TOPOGRAPHICAL DICTIONARY

Engraved by J. Dover Pentonville London.

